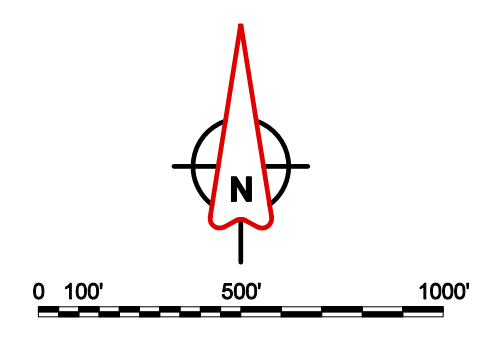
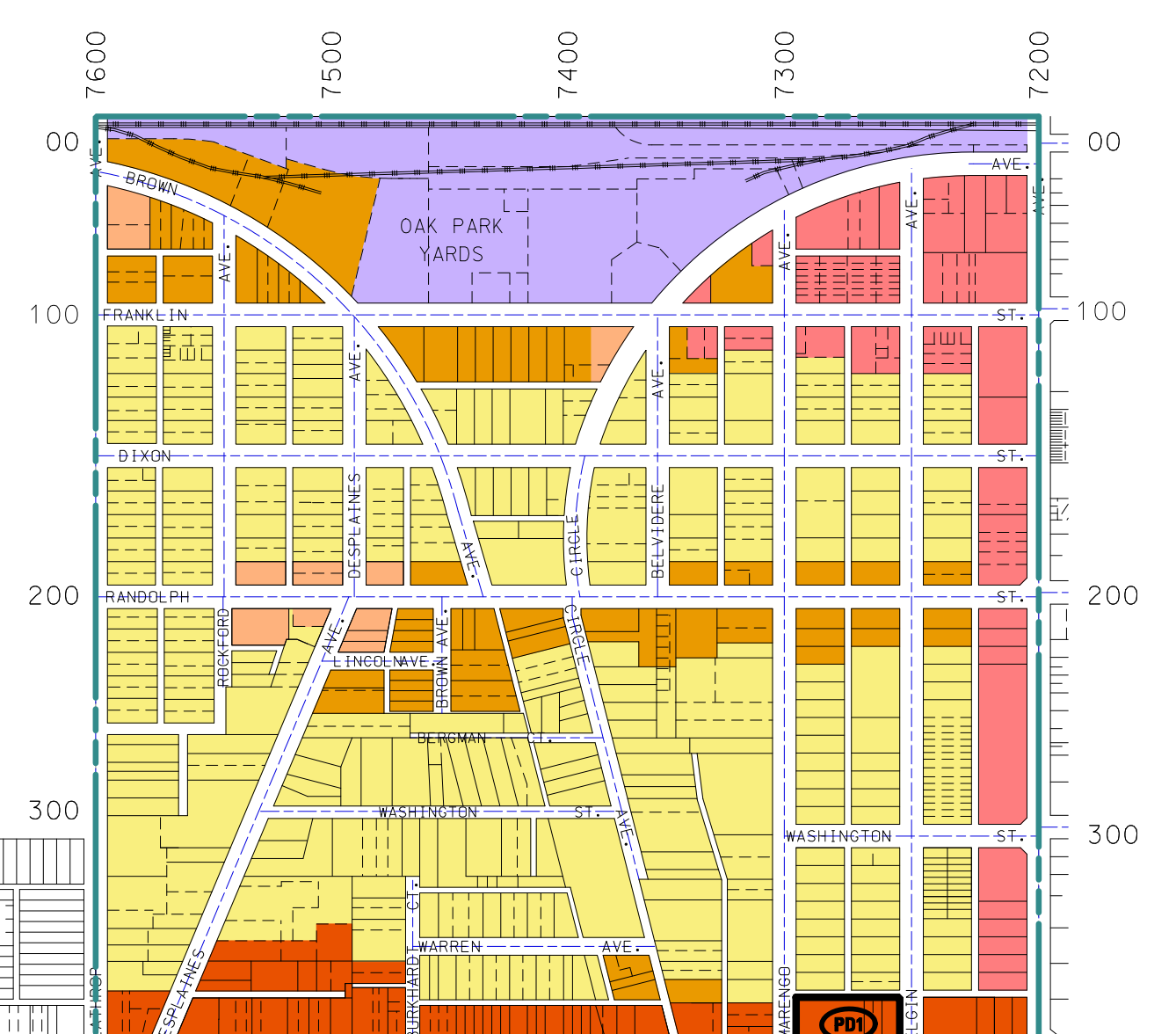


VILLAGE OF FOREST PARK OFFICIAL ZONING MAP

AMENDED TO INCLUDE ALL REVISIONS
THRU DECEMBER 31, 2009

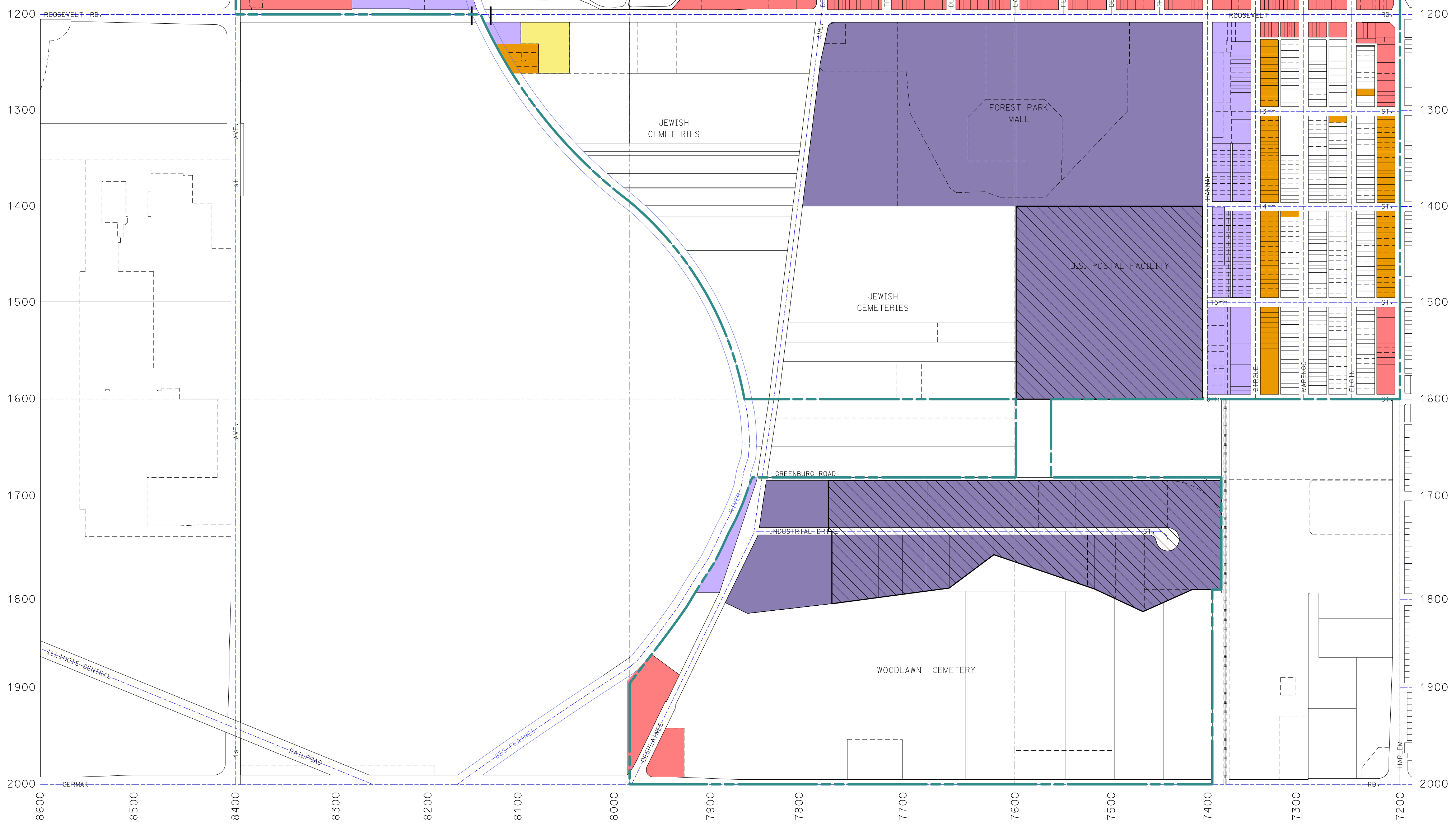


LEGEND

- R-1** LOW DENSITY RESIDENTIAL DISTRICT
- R-2** MEDIUM DENSITY RESIDENTIAL DISTRICT
- R-3** HIGH DENSITY RESIDENTIAL DISTRICT
- B-1** NEIGHBORHOOD SHOPPING DISTRICT
- B-2** COMMUNITY SHOPPING DISTRICT
- DBD** DOWNTOWN BUSINESS DISTRICT
- I-1** LIGHT INDUSTRIAL DISTRICT
- I-2** INDUSTRIAL DISTRICT
- PD** PLANNED DEVELOPMENT (See Index below)
- SEXUALLY ORIENTED BUSINESS OVERLAY DISTRICT
- VILLAGE LIMITS

VANESSA MORITZ
VILLAGE CLERK
VILLAGE OF FOREST PARK, ILL.

NOTE: MAP REFLECTS ALL ACTIVITY UP TO DECEMBER 31, 2009 MUNICIPAL BOUNDARY CHANGES, ZONING CHANGES, SUBDIVISIONS, ETC., THAT HAVE BEEN APPROVED AFTER THIS DATE ARE NOT REFLECTED.



INDEX OF PLANNED DEVELOPMENTS

1. MADISON COMMONS O-49-03, O-50-03
2. THE RESIDENCES AT THE GROVE O-01-05, O-02-05
3. ROOS TIMBER LOFTS AND TOWNHOMES O-21-07