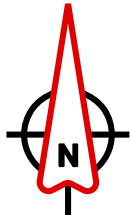


# VILLAGE OF FOREST PARK OFFICIAL ZONING MAP

VALID THROUGH DECEMBER 31, 2018



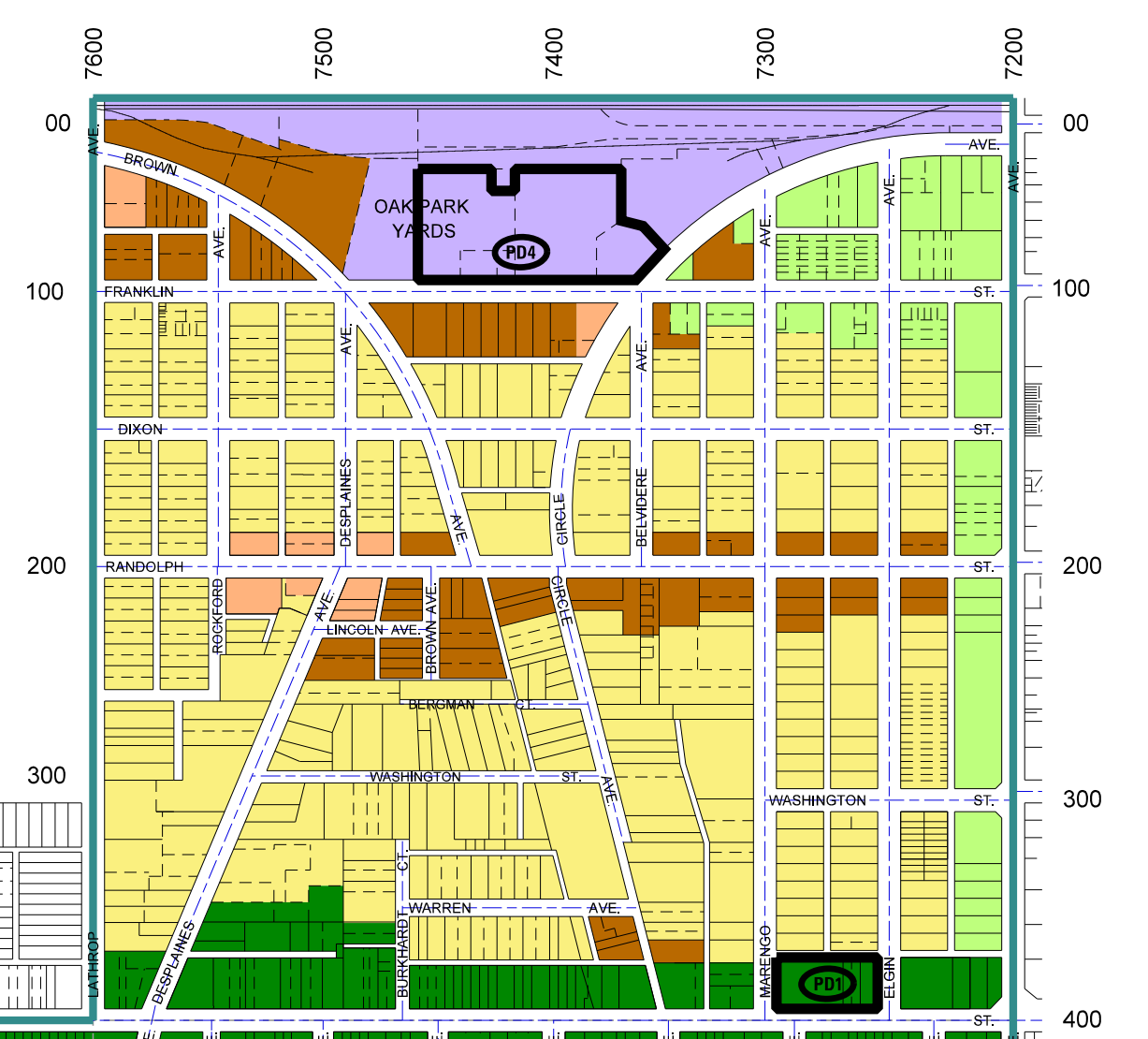
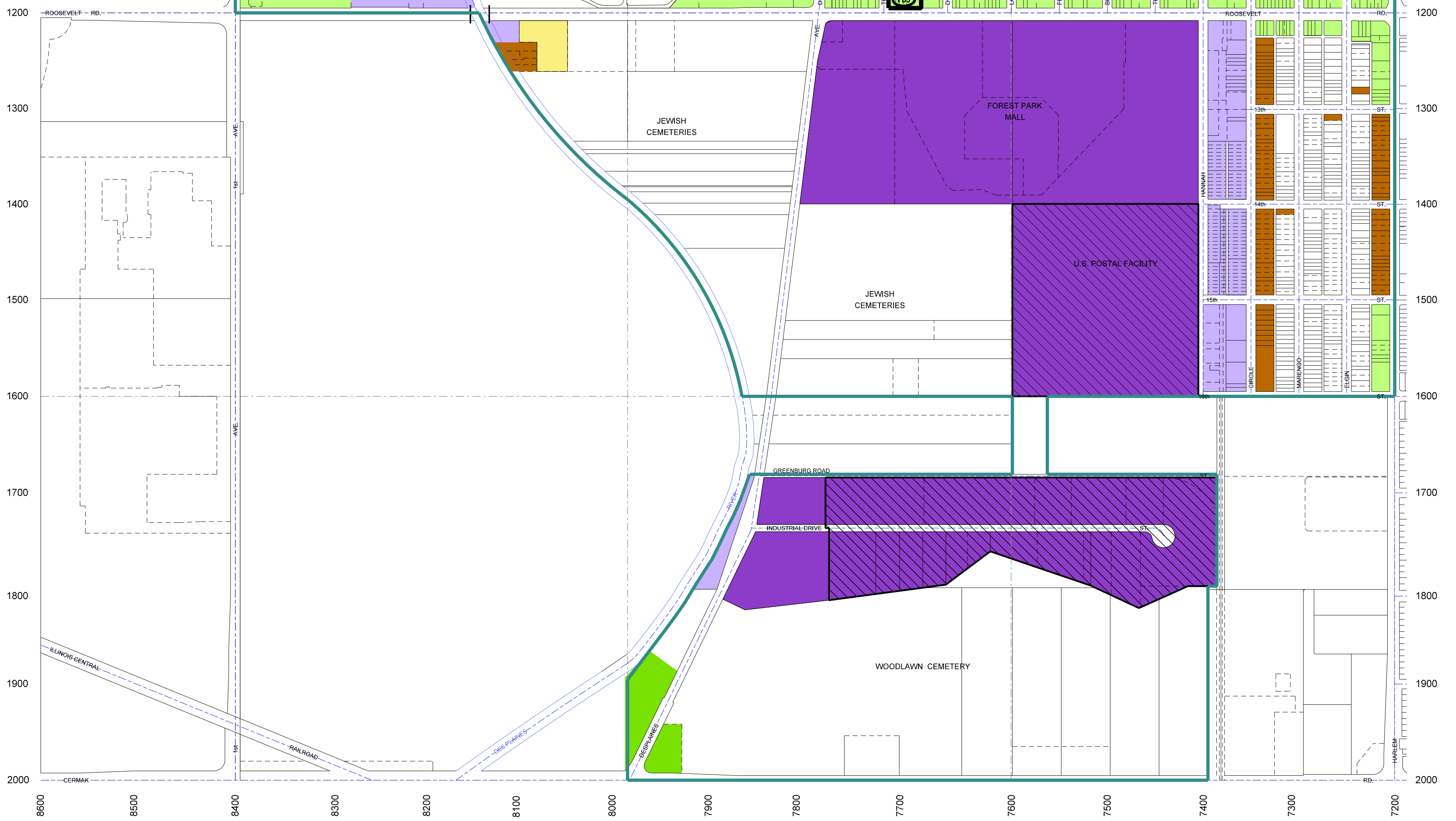
0 100' 500' 1000'

## LEGEND

	R-1	LOW DENSITY RESIDENTIAL DISTRICT
	R-2	MEDIUM DENSITY RESIDENTIAL DISTRICT
	R-3	HIGH DENSITY RESIDENTIAL DISTRICT
	B-1	NEIGHBORHOOD SHOPPING DISTRICT
	B-2	COMMUNITY SHOPPING DISTRICT
	DBD	DOWNTOWN BUSINESS DISTRICT
	I-1	LIGHT INDUSTRIAL DISTRICT
	I-2	INDUSTRIAL DISTRICT
	PD	PLANNED DEVELOPMENT (See index below)
		SEXUALLY ORIENTED BUSINESS OVERLAY DISTRICT
		VILLAGE LIMITS

VANESSA MORITZ  
VILLAGE CLERK  
VILLAGE OF FOREST PARK, ILL.

NOTE: MAP REFLECTS ALL ACTIVITY UP TO DECEMBER 31, 2018 MUNICIPAL BOUNDARY CHANGES, ZONING CHANGES, SUBDIVISIONS, ETC., THAT HAVE BEEN APPROVED AFTER THIS DATE ARE NOT REFLECTED.



## INDEX OF PLANNED DEVELOPMENTS

1. MADISON COMMONS O-49-03, O-50-03
2. THE RESIDENCES AT THE GROVE O-01-05, O-02-05
3. LIFETIME STORAGE O-38-13
4. FARMINGTON O-35-15
5. DOLLAR TREE O-16-16
6. VAN BUREN TOWNHOMES O-20-17

**CHRISTOPHER B. BURKE ENGINEERING LTD.**  
9575 West Higgins Road, Suite 600  
Rosemont, Illinois 60018  
(847) 823-0500

NOTE: ORIGINAL BASE MAP CREATED BY EDWIN HANCOCK ENGINEERING COMPANY.