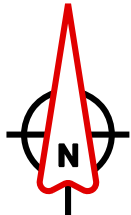


VILLAGE OF FOREST PARK OFFICIAL ZONING MAP

VALID THROUGH DECEMBER 31, 2015



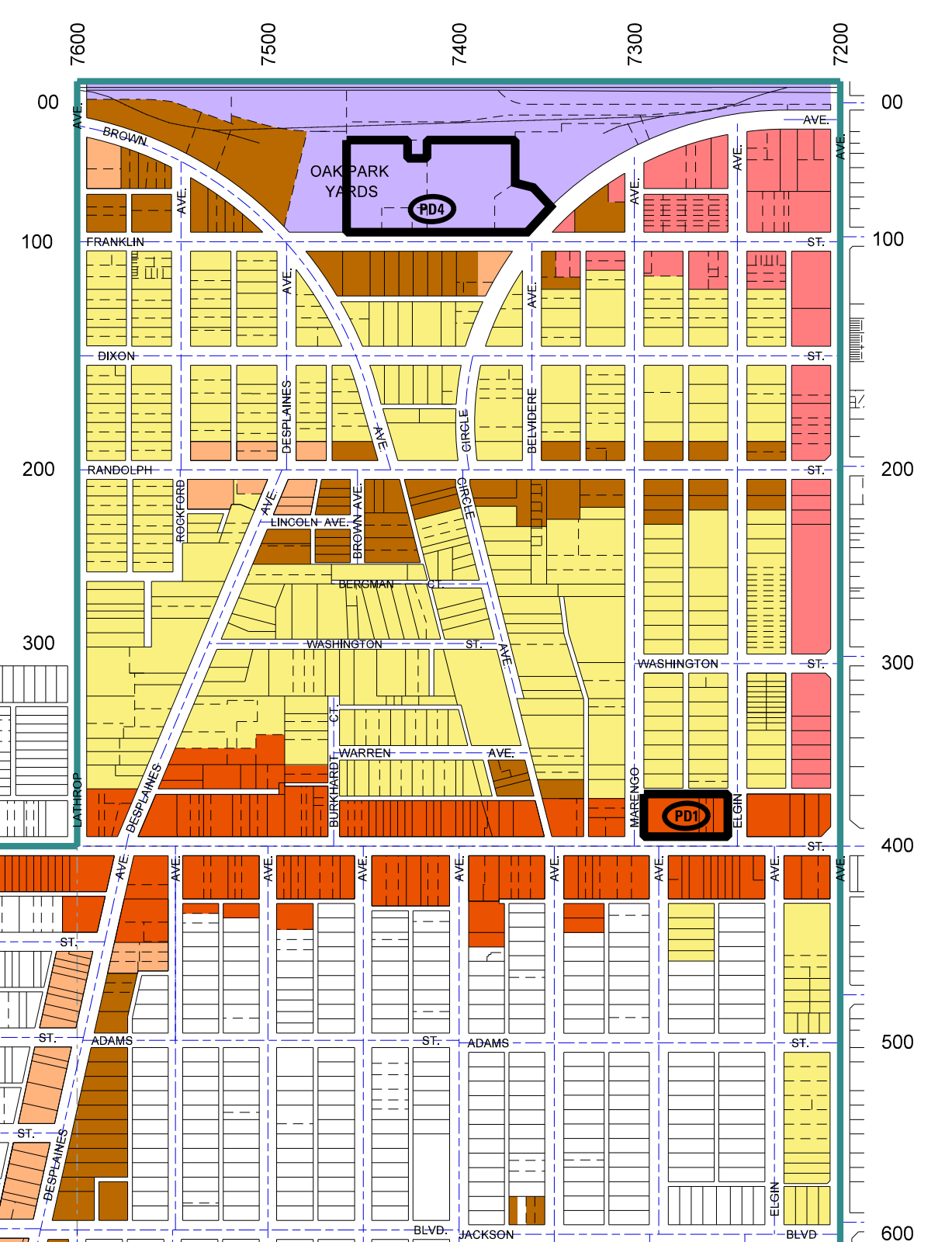
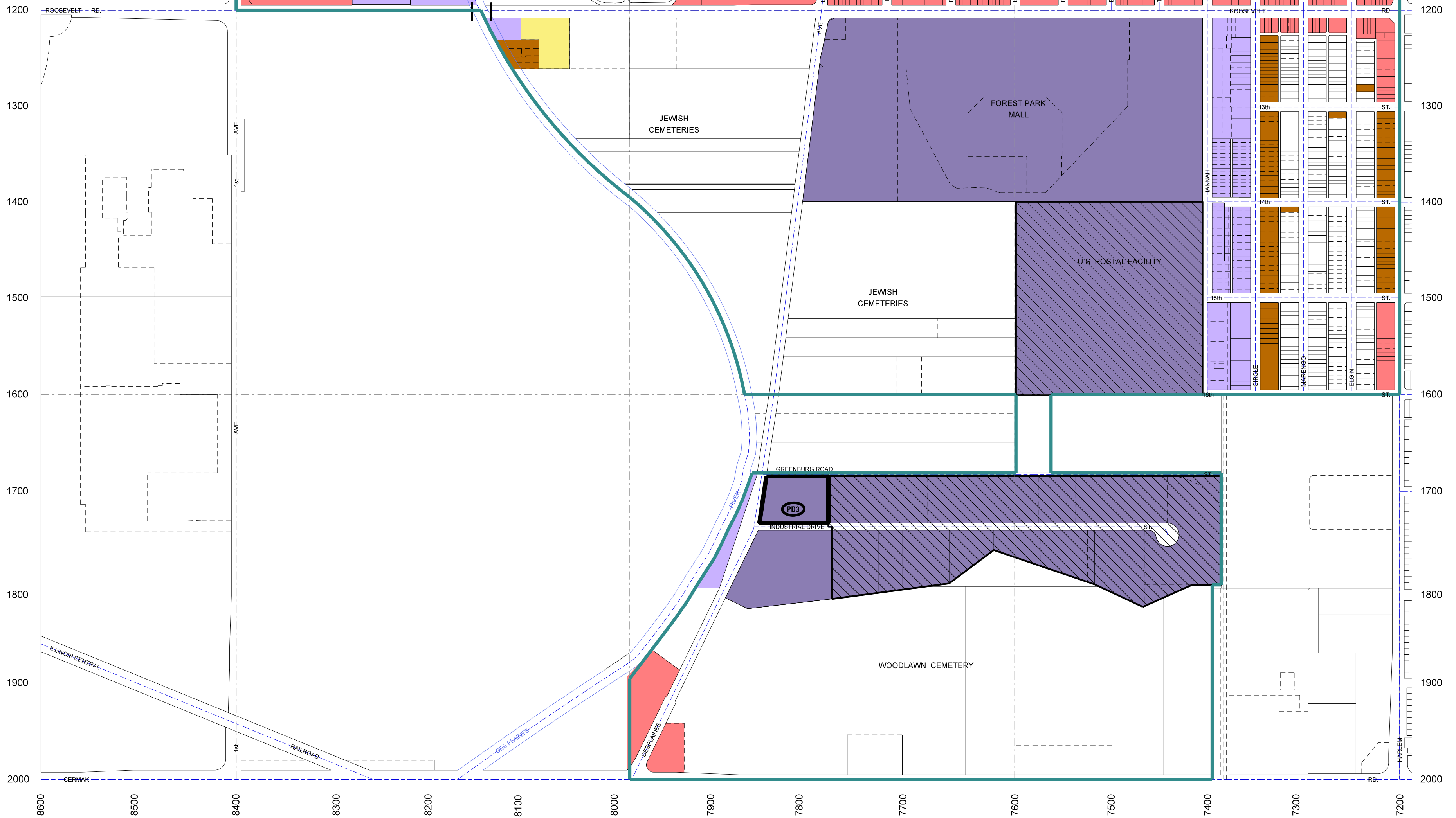
0 100' 500' 1000'

LEGEND

	R-1	LOW DENSITY RESIDENTIAL DISTRICT
	R-2	MEDIUM DENSITY RESIDENTIAL DISTRICT
	R-3	HIGH DENSITY RESIDENTIAL DISTRICT
	B-1	NEIGHBORHOOD SHOPPING DISTRICT
	B-2	COMMUNITY SHOPPING DISTRICT
	DBD	DOWNTOWN BUSINESS DISTRICT
	I-1	LIGHT INDUSTRIAL DISTRICT
	I-2	INDUSTRIAL DISTRICT
	PD	PLANNED DEVELOPMENT (See index below)
		SEXUALLY ORIENTED BUSINESS OVERLAY DISTRICT
		VILLAGE LIMITS

VANESSA MORITZ
VILLAGE CLERK
VILLAGE OF FOREST PARK, ILL.

NOTE: MAP REFLECTS ALL ACTIVITY UP TO DECEMBER 31, 2015 MUNICIPAL BOUNDARY CHANGES, ZONING CHANGES, SUBDIVISIONS, ETC., THAT HAVE BEEN APPROVED AFTER THIS DATE ARE NOT REFLECTED.



INDEX OF PLANNED DEVELOPMENTS

1. MADISON COMMONS O-49-03, O-50-03
2. THE RESIDENCES AT THE GROVE O-01-05, O-02-05
3. LIFETIME STORAGE O-38-13
4. FARMINGTON O-35-15

NOTE: ORIGINAL DATA PROVIDED BY THE VILLAGE OF FOREST PARK AND THE ILLINOIS DEPARTMENT OF TRANSPORTATION.